MORROW COUNTY

Oregon Forest Resources Institute

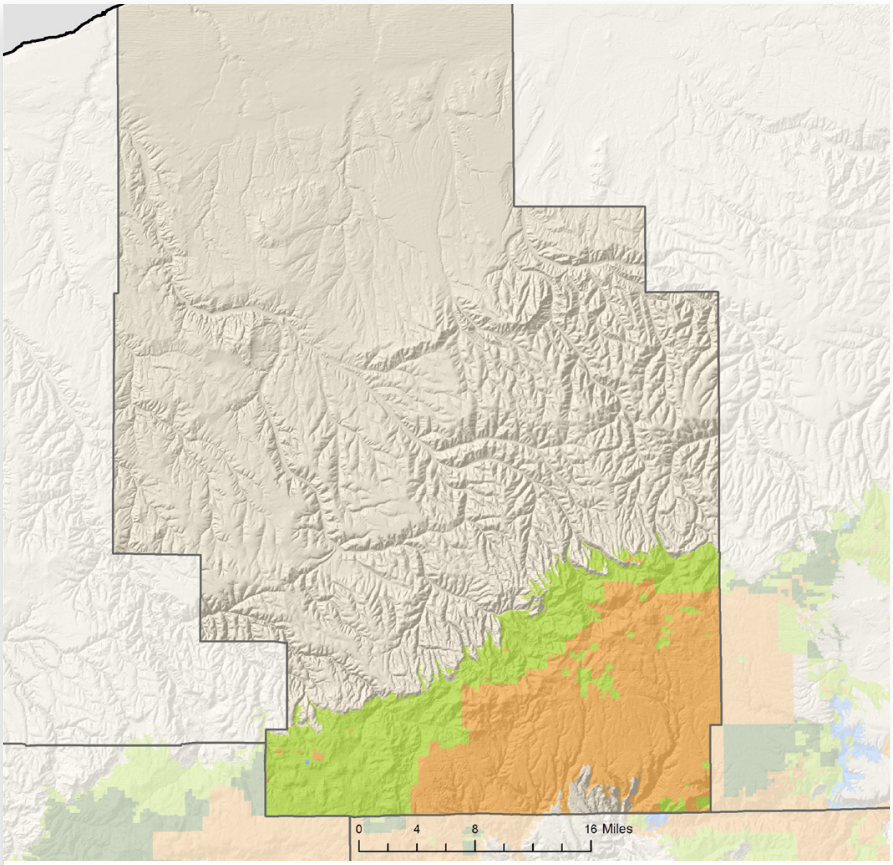

FEDERAL
LARGE PRIVATE
SMALL PRIVATE
STATE AND OTHER PUBLIC
TRIBAL
NON-FORESTED LAND

LAND AREA

(thousands of acres)

Total land	1,301
Total forestland (19%)	243

FORESTLAND OWNERSHIP

(thousands of acres)

Federal	141
Large private	0.2
Small private	102
State and other public	0.06
Tribal	0

TIMBER HARVEST

(thousands of board feet)

Federal	5,065
Large private	37,440
Small private	805
State and other public	1,637
Tribal	0
TOTAL	44,947

FOREST SECTOR JOBS

Forest sector jobs	219
% of county employment	5
Economic base	$20.4 million
% of county economic base	4.0

PRIMARY WOOD PROCESSING

Sawmill	1
Plywood plant	0
Pulp and board plant	0
TOTAL	1

FORESTLAND OWNERSHIP

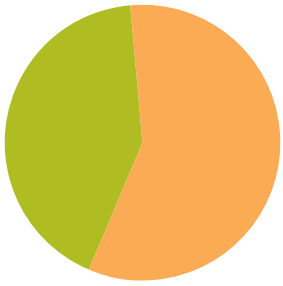

58%	FEDERAL	11%
0%	LARGE PRIVATE	83%
42%	SMALL PRIVATE	2%
0%	STATE AND OTHER PUBLIC	4%
0%	TRIBAL	0%

TIMBER HARVEST BY OWNER

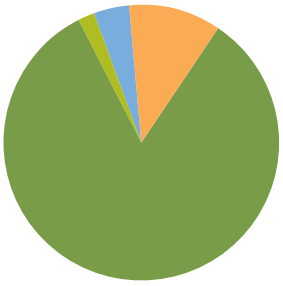

2011

OregonForests.org © 2013, Oregon Forest Resources Institute.

Timber harvest data is from 2011. Forest sector jobs and wood processing data is from 2012.

Ownership, harvest data and map provided by the Oregon Department of Forestry.

"STEWARDSHIP IN FORESTRY"